

A

- 78 Academy
- 32 Access Summit Disability Resource Centre
- 57 Accommodation Office
- 31 Accounting and Finance
- 7 Aerospace Research Centre (UMARI)
- 1 Ahmed Iqbal Ullah Race Relations Resource Centre
- 63 Alan Gilbert Learning Commons
- 46 Alan Turing Building
- 36 Applied Social Sciences
- 76 AQA
- 65 Archaeology
- 35 Architecture and Planning
- 65 Art History and Visual Studies
- 36 Arthur Lewis Building
- 1 Association of University Administrators (AUA)
- 46 Astrophysics
- 69 Athletic Union
- 75 AV Hill Building
- 73 Avila House (RC Chaplaincy)

B

- 9 Barnes Wallis Building
- 49 Beyer Building
- 1 Bindery (Joule Library)
- 54 Blackett Lecture Theatre
- 27 Bowden Court
- 54 Braddick Library
- 54 Bragg Lecture Theatre
- 35 Brookes World Poverty Institute
- 56 Burlington Rooms and Society

C

- 49 Car Park Permit Office (Beyer Building)
- 31 Careers and Employability Division Administration (via Booth St East)
- 37 Careers Service
- 88 Carys Bannister Building
- 35 Cathie Marsh Centre for Census and Survey Research (CCSR)
- 34 Central Services Unit
- 92 Centre for Biostatistics
- 86 Centre for Cardiac Sciences
- 60 Centre for Clinical and Cognitive Neurosciences
- 43 Centre for Developmental Science and Disorders
- 75 Centre for Endocrinology and Diabetes
- 77 Centre for English Language Studies in Education (CELSE)
- 77 Centre for Epidemiology
- 92 Centre for Health and Risk Sciences
- 92 Centre for Health Economics
- 92 Centre for Health Informatics
- 75 Centre for Hearing and Vision Research
- 59 Centre for the History of Science, Technology and Medicine (CHSTM)
- 79 Centre for Imaging Sciences
- 86 Centre for Immune Mechanisms
- 79 Centre for Musculoskeletal
- 92 Centre for New Treatments and Understanding in Mental Health (CENTRUM)
- 65 Centre for New Writing
- 52 Centre for Primary Care
- 79 Centre for Tissue Injury and Repair
- 1 Centre for Process and Integration
- 38 Centre for Research on Socio-Cultural Change (CRESC)
- 5 Chandos Hall
- 14 Chemical Engineering and Analytical Sciences (see also 89)
- 61 Chemistry Building
- 67 Chinese Studies
- 58 Christie Building/Bistro
- 12 Civil and Construction Engineering

D

- 12 Dalton Nuclear Institute
- 87 Denmark Road Building
- 41 Dental Hospital
- 47 Dental School
- 58 Development and Alumni Relations
- 30 Devonshire House
- 37 Disability Support Office
- 70 Dover Street Building
- 42 Drama
- 62 Dryden Street Day Nursery

E

- 52 Earth Sciences
- 67 East Asian Studies
- 6 Echoes Day Nursery
- 1 Electrical and Electronic Engineering
- 20 E&E High Voltage
- 36 Economics
- 29 Eddie Davies Library
- 77 Ellen Wilkinson Building
- 1 Engineering and Physical Sciences Faculty Office
- 1 Engineering Doctorate Centre
- 67 English and American Studies
- 23 English Language Centre
- 36 Environment, Education and Development
- 64 Environmental Services Unit
- 1 EPS Foundation Studies
- 48 Equality and Diversity Office
- 49 Estates Directorate
- 88 Eurolens Research
- 67 European Studies

F

- 92 Faculty Institute of Brain, Behaviour and Mental Health
- 86 Faculty Institute of Cardiovascular Sciences
- 92 Faculty Institute of Population Health
- 3 Fairfield Hall
- 19 Faraday Building
- 18 Faraday Tower
- 20 Ferranti Building
- 48 Finance Office
- 67 French Studies

- 67 Classics and Ancient History
- 60 Clinical Psychology
- 60 Cognitive Neuroscience
- 48 Communications and Marketing
- 39 Computer Science
- 13 Conference Office
- 67 Confucius Institute
- 35 Cordingley Lecture Theatre
- 86 Core Technology Facility
- 42 Cosmo Rodewald Concert Hall
- 1 Council Chamber (Sackville Street)
- 51 Council Chamber (Whitworth Building)
- 68 Council Chamber (Students' Union)
- 31 Counselling Service
- 43 Coupland Building 1
- 47 Coupland Building 3
- 31 Crawford House
- 33 Crawford House Lecture Theatres
- 30 CRIC (ESRC Centre for Research and Innovation and Competition)
- 48 Curriculum Innovation

G

- 36 Geography
- 52 Geology
- 17 George Begg Building
- 93 George Kenyon Building and Hall of Residence
- 67 German Studies
- 67 Goethe Institute
- 36 Government
- 35 Graduate Development Scheme
- 36 Granada Centre for Visual Anthropology
- 35 Graphics Support Workshop
- 52 GM Geological Unit
- 83 Grove House
- 24 Grosvenor Halls of Residences

H

- 29 Harold Hankins Building
- 38 Health and Safety Services
- 34 Higher Education Careers Service Unit
- 67 History
- 74 Holy Name RC Church
- 80 Horniman House
- 59 HR Services
- 77 Human Communication and Deafness
- 35 Humanities Bridgeford Street
- 38 Humanities Faculty Office

I

- 48 Income Office
- 40 Information Technology Building
- 36 Institute for Development Policy and Management (IDPM)
- 35 Institute for Political and Economic Governance (IPEG)
- 52 Institute of Health Sciences
- 12 International Centre for Advanced Materials (ICAM)

J

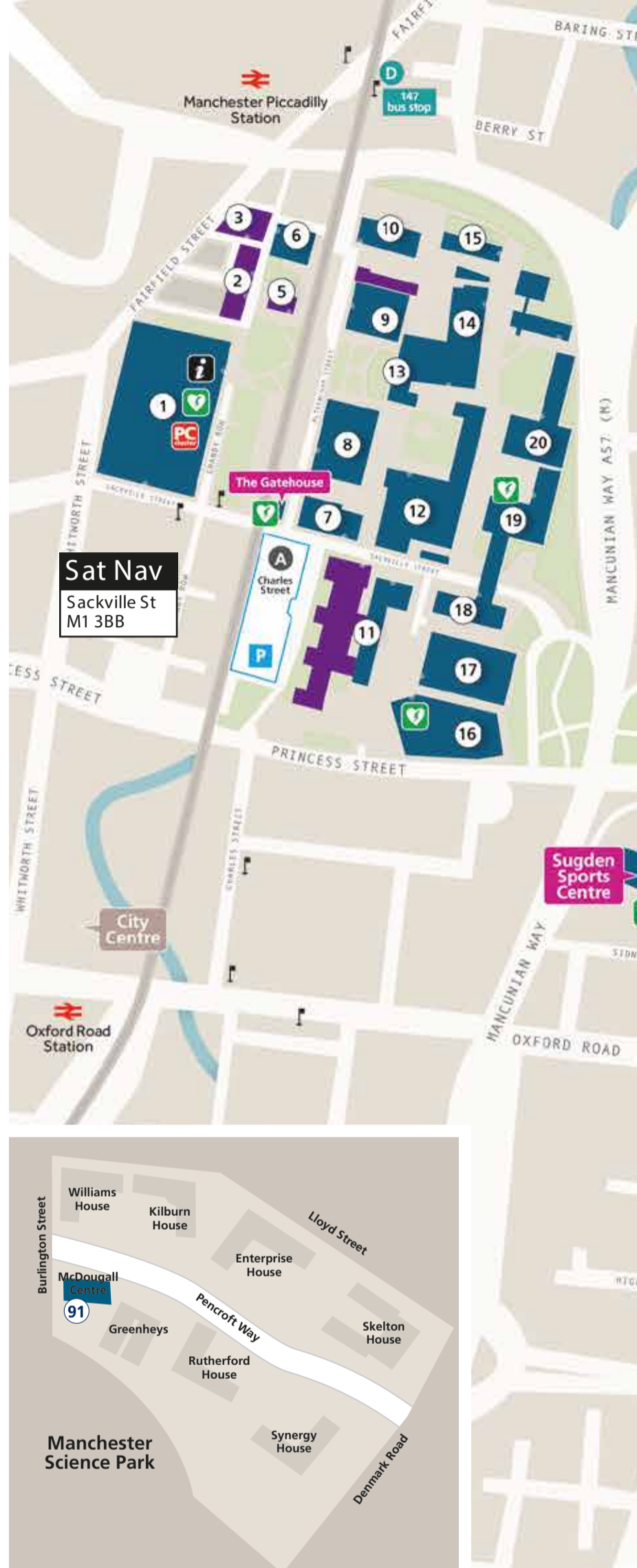
- 89 James Chadwick Building (see also building 14)
- 67 Japanese Studies
- 92 Jean McFarlane Building
- 16 John Garside Building
- 48 John Owens Building
- 42 John Thaw Studio
- 1 Joule Library (Granby Row entrance)

K

- 44 Kanaris Lecture Theatre
- 35 Kantorowich Library
- 51 Keepers Room
- 48 Ken Kitchen Committee Room
- 39 Kilburn Building
- 50 Knowles Committee Room

L

- 2 Lambert Hall
- 23 Language Centre (Oddfellows Hall)
- 67 Language Centre (Samuel Alexander Building)
- 52 Law
- 67 Learning Rooms
- 63 Learning Commons
- 30 Legal Advice Centre
- 42 Lenagan Library
- 71 Life Sciences (see also 75, 79, 88)
- 79 Life Sciences Admin Offices (see also 59 and 88)
- 67 Linguistics



M

- 55 Main Library
- 77 Management and Leisure
- 26 Manchester Business School East (UG)
- 29 Manchester Business School West (PG)
- 54 Moseley Lecture Theatre
- 42 Music

N

- 7 Paper Science
- 12 Pariser Building
- 43 Pear Lecture Theatre
- 79 Pharmacy
- 36 Philosophy
- 46 Photon Science Research Institute
- 54 Physics and Astronomy

O

- 44 Manchester Museum
- 79 Manchester Surgical Skills and Simulation Centre
- 47 Manchester University Press
- 39 Manchester Visualisation Centre
- 65 Mansfield Cooper Building
- 42 Martin Harris Centre for Music and Drama, and Electro Acoustic Studio
- 25 Materials Science Centre
- 46 Mathematics
- 91 McDougall Centre
- 17 Mechanical, Aerospace and Civil Engineering (MACE)
- 35 Media Centre
- 86 Medical and Human Sciences Faculty Office
- 79 Medical School
- 71 Michael Smith Building
- 67 Middle Eastern Studies
- 67 Modern Languages
- 10 Moffat Building
- 15 Morton Laboratory
- 54 Moseley Lecture Theatre
- 42 Music

P

- 1 Muslim Prayer Hall North
- 91 Muslim Prayer Hall South

BUILDING LIST

- 1 Sackville Street Building
- 2 Lambert Hall
- 3 Fairfield Hall
- 5 Chandos Hall
- 6 Echoes Day Nursery
- 7 Paper Science Building
- 8 Renold Building
- 9 Barnes Wallis Building / Students' Union (North) / Wright Robinson Hall
- 10 Moffat Building
- 11 The Manchester Conference Centre / Weston Hall
- 12 Pariser Building
- 13 Manchester Meeting Place
- 14 The Mill
- 15 Morton Laboratory

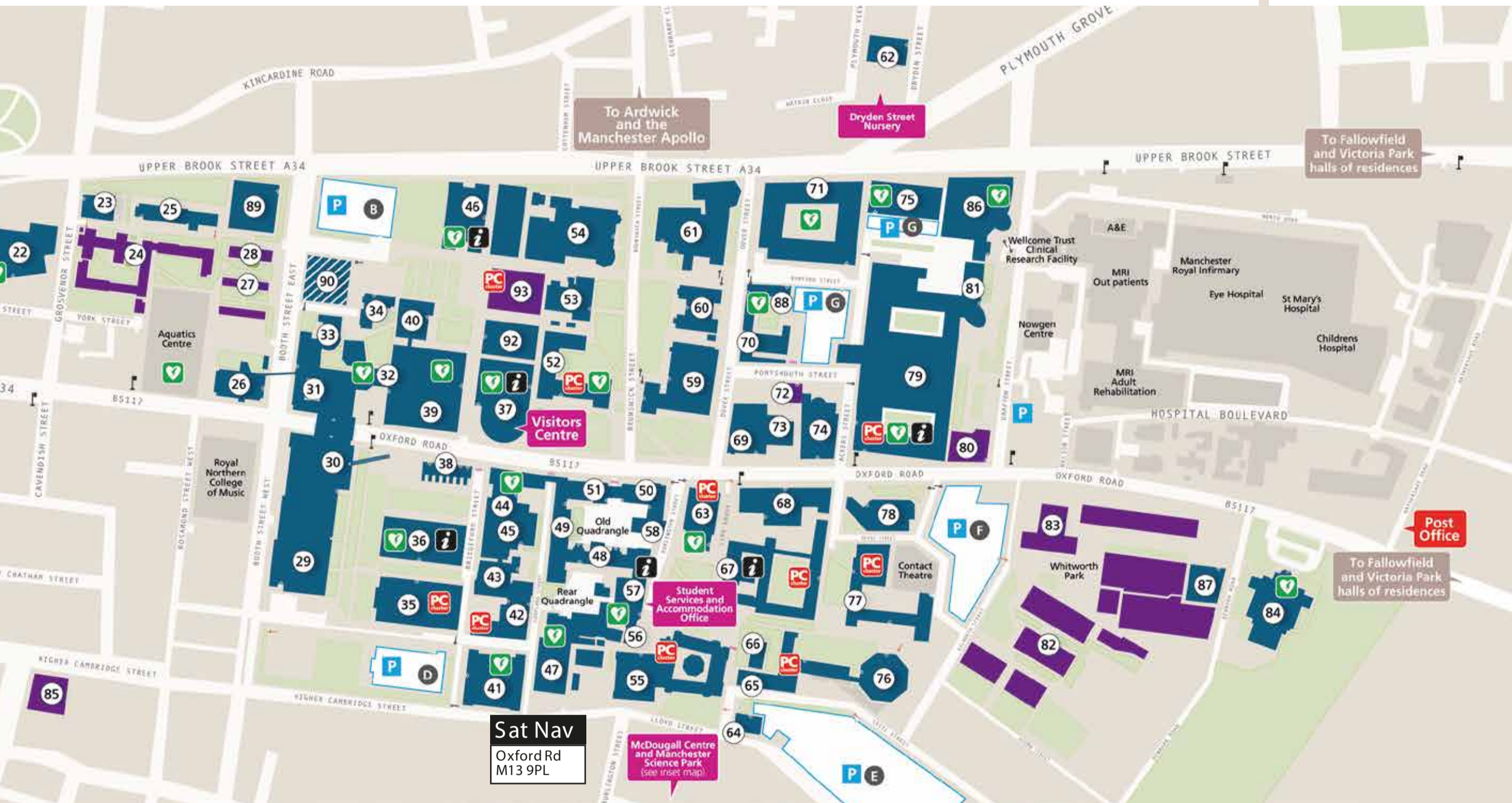
- 16 Manchester Institute of Biotechnology (John Garside Building)
- 17 George Begg Building
- 20 Ferranti Building
- 22 Sugden Sports Centre
- 23 Oddfellows Hall
- 24 Grosvenor Halls of Residences
- 25 Materials Science Centre
- 26 Manchester Business School East
- 27 Bowden Court
- 28 Ronson Hall
- 29 Harold Hankins Building / Manchester Business School West
- 30 Devonshire House / Precinct Shopping Centre
- 31 Crawford House

- 32 St Peter's House / Chaplaincy
- 33 Crawford House Lecture Theatres
- 34 Prospect House
- 35 Humanities Bridgeford Street
- 36 Arthur Lewis Building
- 37 University Place
- 38 Waterloo Place
- 39 Kilburn Building
- 40 Information Technology Building
- 41 Dental Hospital
- 42 Martin Harris Centre for Music and Drama
- 43 Coupland Building 1
- 44 Manchester Museum
- 45 Rutherford Building

- 46 Alan Turing Building
- 47 Coupland Building 3
- 47 Dental School
- 48 John Owens Building
- 49 Beyer Building
- 50 Whitworth Hall
- 51 Whitworth Building
- 52 Williamson Building
- 53 Roscoe Building
- 54 Schuster Building
- 55 Main Library
- 56 Burlington Rooms / Schunck Building
- 57 Student Services Centre
- 58 Christie Building
- 59 Simon Building
- 60 Zochonis Building
- 61 Chemistry Building

- 62 Dryden Street Nursery
- 63 Alan Gilbert Learning Commons
- 64 Environmental Services Unit
- 65 Mansfield Cooper Building
- 66 Stephen Joseph Studio
- 67 Samuel Alexander Building
- 68 Students' Union Oxford Road
- 69 William Kay House
- 70 Dover Street Building
- 71 Michael Smith Building
- 73 Avila House RC Chaplaincy
- 74 Holy Name Church
- 75 AV Hill Building
- 76 AQA
- 77 Ellen Wilkinson Building

- 78 The Academy
- 79 Stopford Building
- 80 Horniman House
- 81 The Manchester Incubator Building
- 82 Whitworth Park
- 83 Grove House
- 84 Whitworth Art Gallery
- 85 Opal Hall
- 86 Core Technology Facility
- 87 Denmark Building
- 88 Carys Bannister Building
- 89 James Chadwick Building
- 90 National Graphene Institute
- 91 McDougall Centre
- 92 Jean McFarlane Building
- 93 George Kenyon Building and Hall of Residence



KEY

- Campus buildings
- University residences
- Under construction
- Student information
- Principal car parks
- PC clusters
- Defibrillators
- 147 bus link
- Bollards
- Automatic / electrical barrier
- Manual barrier

P

- 36 Planning and Landscape
- 36 Politics
- 56 Postgraduate Society
- 31 Precinct Library
- 30 Precinct Shopping Centre
- 48 President and Vice Chancellors' Offices
- 30 PREST
- 40 Prospect House
- 43 Psychology
- 48 Regional and Economic Affairs
- 48 Registrar and Secretary
- 67 Religions and Theology
- 8 Renold Building
- 58 Research and Business Engagement Support Services
- 28 Ronson Hall
- 53 Roscoe Building
- 67 Russian Studies
- 45 Rutherford Building
- 54 Rutherford Lecture Theatre

S

- 32 St Peter's Chaplaincy Building
- 1 Sackville Street Building
- 67 Samuel Alexander Building
- 56 Schunck Building
- 54 Schuster Building
- 59 Simon Building
- 36 Social Anthropology
- 92 Social Work
- 36 Sociology
- 67 Spanish and Portuguese Studies
- 60 Speech and Language Therapy
- 77 Speech Pathology
- 69 Sports Directorate
- 35 Staff Training and Development Unit
- 66 Stephen Joseph Studio Building
- 37 Student Communications and Marketing
- 45 Student Experience Directorate

T

- 38 Student Health Centre
- 57 Student Services Centre
- 1 Student Services Centre Satellite (Joule Library)
- 37 Student Support, Advice and Guidance
- 48 Student System Office
- 68 Students' Union Oxford Rd
- 9 Students' Union Sackville St
- 37 Studying and Working Abroad
- 22 Sugden Sports Centre
- 38 Sustainable Consumption Institute
- 48 Teaching, Learning and Support Office
- 1 Textiles
- 37 The Atrium
- 14 The Mill
- 7 UMARI
- 81 UMIC
- 86 UMIP

U

- 1 University College Union
- 37 University Place

V

- 72 Vaughan House
- 37 Visitors Centre
- 88 Vision Science

W

- 38 Waterloo Place
- 59 Wellbeing Room
- 11 Weston Hall
- 84 Whitworth Art Gallery
- 50 Whitworth Corridor Committee Rooms
- 50 Whitworth Hall
- 82 Whitworth Park
- 69 William Kay House
- 52 Williamson Building
- 31 Workers' Educational Association
- 9 Wright Robinson Hall

X

- 38 Student Health Centre
- 57 Student Services Centre
- 1 Student Services Centre Satellite (Joule Library)
- 37 Student Support, Advice and Guidance
- 48 Student System Office
- 68 Students' Union Oxford Rd
- 9 Students' Union Sackville St
- 37 Studying and Working Abroad
- 22 Sugden Sports Centre
- 38 Sustainable Consumption Institute
- 48 Teaching, Learning and Support Office
- 1 Textiles
- 37 The Atrium
- 14 The Mill
- 7 UMARI
- 81 UMIC
- 86 UMIP

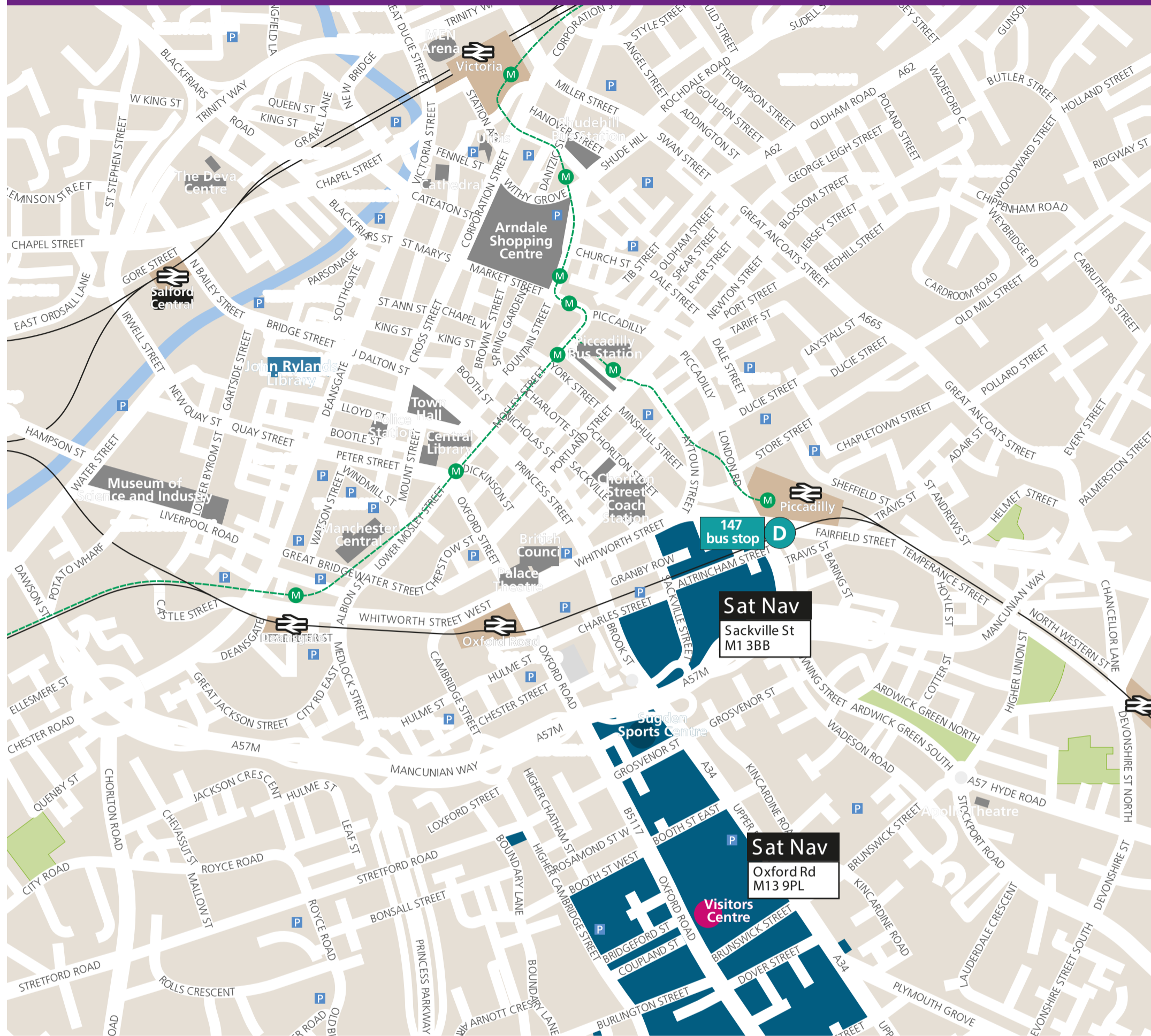
Y

- 31 University College Union
- 37 University Place

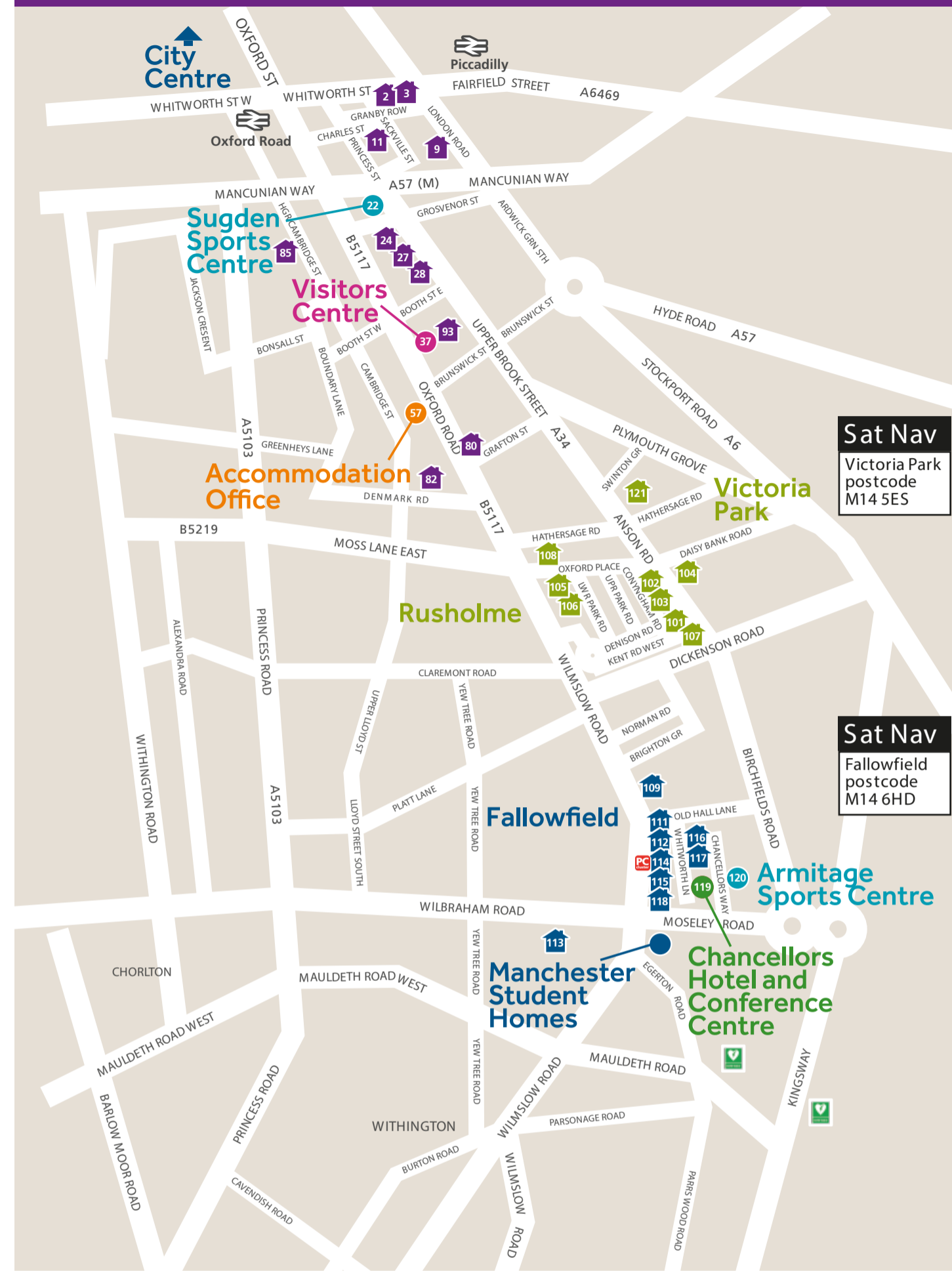
Z

- 60 Zochonis Building

CITY MAP



ACCOMMODATION MAP



BUILDING KEY

57 Accommodation Office	105 Hulme Hall
109 Allen Hall	2 Lambert Hall
120 Armitage Sports Centre	113 Linton House
111 Ashburne Hall	110 Manchester Student Homes
27 Bowden Court	115 Oak House
106 Burkhardt House at Hulme Hall	85 Opal Hall (PG)
101 Canterbury Court (Burgess and Allworthy)	104 Opal Gardens (PG)
103 Canterbury Court (Cobden and Pankurst)	114 Owens Park
119 Chancellors Hotel and Conference Centre	116 Richmond Park
102 Dalton Ellis Hall	28 Ronson Hall (PG)
3 Fairfield Hall	112 Sheavyn House
117 Firs Villa (PG)	22 Suggden Sports Centre
93 George Kenyon Hall (PG)	107 St Anselm Hall
24 Grosvenor Group of Halls	108 St Gabriel's Hall
80 Horniman House	37 Visitors Centre
	121 Victoria Hall
	11 Weston Hall
	82 Whitworth Park
	118 Woolton Hall
	9 Wright Robinson Hall

USEFUL NUMBERS

Switchboard 0161 306 6000
 Security 0161 306 9966
 Visitors Centre 0161 275 2922

The University of Manchester
 Oxford Road
 Manchester M13 9PL
 www.manchester.ac.uk

This publication is printed on FSC accredited paper



Royal Charter Number RC000797 M712 08.13

MANCHESTER
1824

The University of Manchester

campus guide

TRAVELLING TO THE UNIVERSITY

The University takes its social responsibility and relations with the local community seriously and aims to reduce its impact on the environment through its sustainability policies. Therefore, wherever feasible, you are encouraged to travel by sustainable means.

RAIL

Manchester is well served by national and regional services.

Piccadilly Station is a 2 minute walk from north campus and is linked to south campus by the Oxford Road Link (147 bus) shuttle bus which runs every 10 minutes, Mon – Fri, from Stop D, Fairfield Street www.route147.co.uk

Oxford Road Station is within 10/15min walking distance of both the north and south campuses. The route between the station and the south campus is also served by a vast number of buses (see below)

Victoria Station is located on the north side of the city and the University can be accessed via a combination of tram and

bus/walk (see relevant sections below) Plan your train journey to find train times, fares and up to date information go to www.nationalrail.co.uk

BUS

There are a large number of direct services from Piccadilly Bus Station and from south Manchester. From other parts of the city a change of buses is usually required, normally at Piccadilly.

From Piccadilly Bus Station to south campus, buses include the 15, 16, 16A, 42, 42A, 43, 44, 111, 142, 143, 157 and 250. From Piccadilly Bus Station to Victoria Park and Fallowfield via Upper Brook Street, buses 50 and 130.

The 147 service runs from Piccadilly Rail Station: www.route147.co.uk

For bus timetables, information and a journey planner go to www.tfgm.com/buses

METROLINK TRAM

The closest tram stops are a walk or bus ride from the University (see the green 'M's' on the map above for stops). For detailed

information on all routes, stops and fares go to: www.metrolink.co.uk

CYCLING

The University provides large numbers of sheffield/hoop stands for cyclists in key locations across both campuses and provides designated routes on south campus. For detailed information on cycling and routes, as well as a journey planner go to: www.tfgm.com/cycling

WALKING

Pedestrians are catered for with designated campus routes and much of Manchester is relatively easy to get around on foot. For example, 2 mins from Piccadilly Rail to north campus or 20/25 mins to south campus. To plan your walking route go to: www.walkit.com/cities/manchester

CAR

For sat nav or to plan your route by car, use the postcodes M1 3BB for north campus and M13 9PL for south campus.

The University has several car parks with varying access restrictions and charges.

More details on individual car parks is provided here but for disabled access information and further details go to: www.estates.manchester.ac.uk and click on 'car parks'

M62 (Eastbound), M602

Leave the M62 at J12 and join the M602. At the end of M602, join Regent Road (A57) and continue along and join the A57M (Manuncian Way). Leave at the second exit sign-posted A34 Congleton (hair-pin bend) and keep left, following signs for the Universities. Turn left onto the A34 (dual carriageway) and get in the right hand lane. Turn right at the first set of traffic lights into Grosvenor Street. Stay in the left hand lane and turn left at the next set of traffic lights onto Oxford Road (B5117). Go straight on through the next set of traffic lights. The University's Visitors Centre is in the distinctive round building on the left-hand side.

M62 (Westbound), M60

Leave M62 at J18 and join M60 ring road. Leave M60 at J22 and turn right at traffic lights onto Oldham Road (A62). Continue

along until the end and turn left to join Great Ancoats Street (A665). Follow signs for the Universities and join the Manuncian Way (A57M). Leave at the second exit onto Higher Cambridge Street. Turn left at the next set of traffic lights onto Booth Street West and then turn right onto Oxford Road (B5117). The University's Visitors Centre is in the distinctive round building on the left-hand side.

M6/M56

Leave the M6 at Junction 19 and turn right onto the A556. Follow signs for Manchester Airport and join the M56. Stay on M56 until it joins Princess Parkway (A5103). Continue for a further four miles before turning right at the Royal Brewery into Moss Lane East (B5219). Continue to the T-junction and turn left onto Oxford Road (B5117). Proceed down Oxford Road past the hospitals. The University's Visitors Centre is in the distinctive round building on the right-hand side.

From M67

At the end of the motorway, join Hyde Road (A57). Continue along for approximately

three miles, following signs for the City Centre. Upon reaching a major roundabout (the Apollo Theatre is on the left) take the second exit, Brunswick Street (signposted 'Universities'). Continue along and go straight through the next set of traffic lights. At the next set of traffic lights, turn right onto Oxford Rd (B5117). The University's Visitors Centre is in the distinctive round building on the right-hand side.

FROM THE AIRPORT

Manchester airport is approximately 10 miles south of the University. There are frequent trains to Manchester, see www.nationalrail.co.uk

The 43 and 44 bus services also run from the airport to the University see www.tfgm.com/buses

A taxi fare is approximately £25

Sat Nav

Sackville St postcode M1 3BB
 Oxford Rd postcode M13 9PL

CAR PARKS

A Charles Street Multi-Storey

Monday to Friday
 0-3 hours £3
 3-6 hours £5
 6-10 hours £8
 10-24 hours £10
 4pm - 12midnight £2
 Saturday & Sunday
 All Day £2

B Booth St East Multi-Storey

0-2 hours £2.40
 2-4 hours £4.10
 4-9 hours £5.80
 9-24 hours £8.60

D Booth St West Multi-Storey

Monday to Friday
 0-3 hours £3
 3-6 hours £5
 6-10 hours £8
 10-24 hours £10
 4pm - midnight £2
 Saturday & Sunday
 All Day £2

D Booth St West (surface car park)

Permit holders only

E Cecil Street

Monday to Friday
 All Day £5 (£1 coins only)
 Saturday & Sunday
 All Day £2

F Dilworth Street

Monday to Friday
 Daytime - Permit holders only
 Visitor parking
 4pm - 12midnight £2
 Saturday & Sunday
 All Day £2

G Dover Street

Monday to Friday
 Daytime - Permit holders only
 Visitor parking
 4pm - 12midnight £2
 Saturday & Sunday
 All Day £2

